

# M R G

## STREAM AND WETLAND MITIGATION

### LITTLE RIVER MITIGATION BANK

Little River Mitigation Bank is owned and managed by Mitigation Resource Group of Alpharetta, Georgia. The bank is located in Taliaferro County in the Upper Savannah River Basin. The 120 acre property was approved by the U.S. Corps of Engineers as a commercial stream and wetland mitigation bank in 2007. This project has resulted in 2,375 linear feet of stream restoration, 8,253 linear feet of riparian restoration, 2,100 feet of riparian preservation, 28 acres of wetland restoration and/or enhancement, 2 acres of preservation, and over 10 acres upland buffer.

Wauka Mountain MB's primary service area is the Upper Savannah, Little River, Broad River and Tugaloo River Basins. It is also capable of serving the Oconee River Basin in its secondary service area.



For sales information,  
please contact:  
Matt Peevy  
404-376-4698  
[mattpeevy@gmail.com](mailto:mattpeevy@gmail.com)



*MRG is in the business of improving, preserving, and selling ecological function to governments, developers, and other groups so that they may legally cause a corresponding decrease in ecological function within a defined area.*

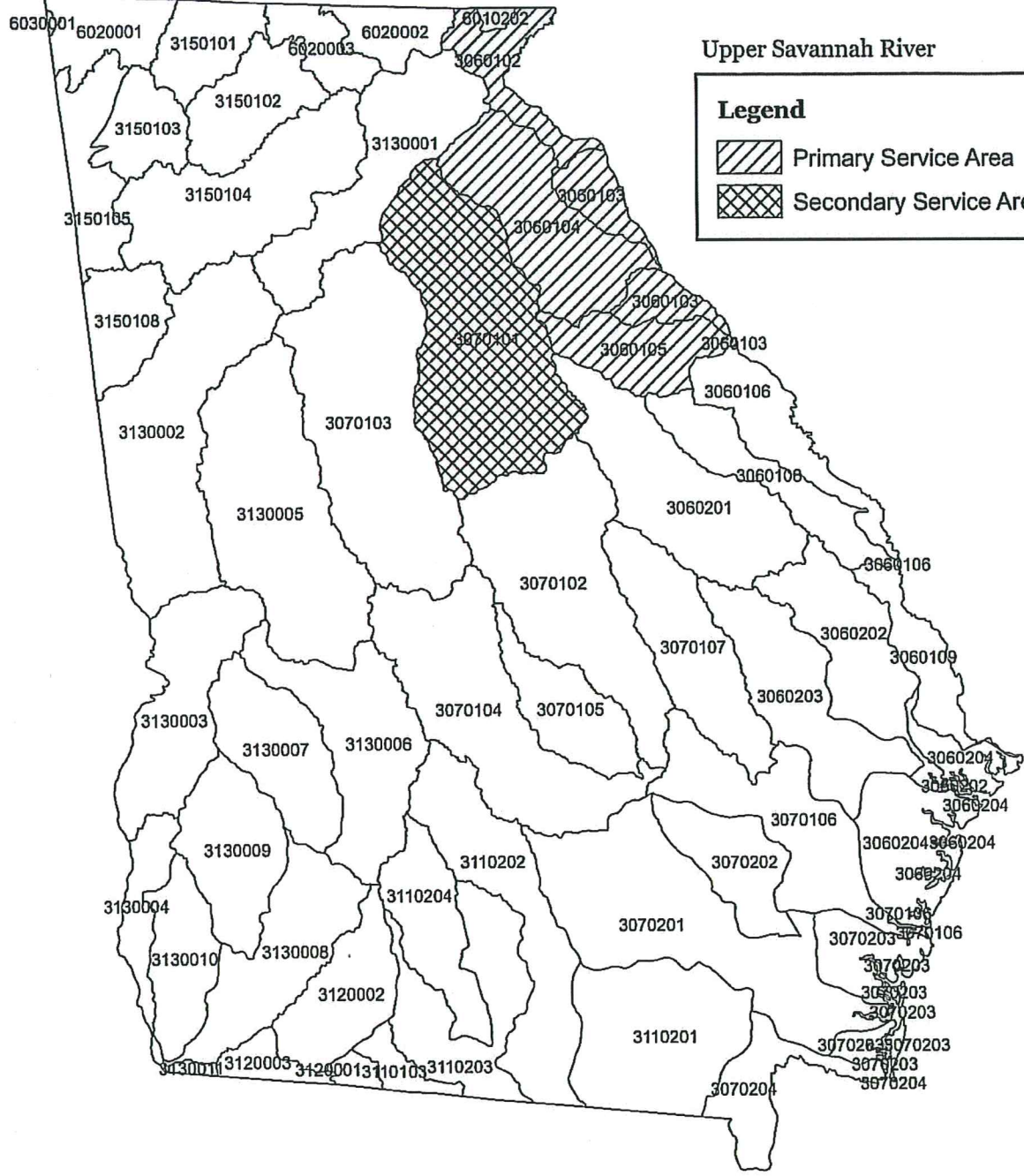
Visit our website at [WWW.MITIGATIONCREDITS.COM](http://WWW.MITIGATIONCREDITS.COM).



Upper Savannah River

**Legend**

-  Primary Service Area
-  Secondary Service Area



Base Map: HUC Georgia

**Little River Mitigation Bank  
Taliaferro and Wilkes  
Counties, Georgia**



**WETLAND & ECOLOGICAL  
CONSULTANTS, LLC  
Woodstock, Georgia**

**Service Area  
Figure 11**

**WEC Project No. 02-102805**